


OTP Hike #0225

ROCKY PEAK
via
CHUMASH TRAIL

Who is the leader?
When is the hike?
How far is it?
How much altitude G/L?

Tom Frye 9:30 4/27/94
Maybe 6 or 7 mi. round trip,
Might be 1,000 to 1,500 ft.

12.5



Rocky Peak straddles the L.A. / Ventura County line north of the 118 Freeway. While vegetation is sparse, the sandstone rock outcroppings are scenic, and have been used as movie locations. On a clear day, the view is impressive.

THE HIKE: The foot trail works its way up a canyon behind the foothills until it reaches the fire road. We then follow the fire road south east until we meet a road (that turns left at an oak tree goes up a rise and past a cistern) going due east until it ends at a peak. No, its not Rocky Peak, but if you look to the north, you can see it there with a white X on top. Bagging Rocky Peak requires a modest cross country scamper. This area should be our lunch and turnaround point.



DIRECTIONS TO CHUMASH TRAILHEAD: The trailhead is at the east end of the Simi Valley, north of the Simi Valley Freeway (118). Take the Yosemite Offramp (McDonalds might afford a comfort stop). Go north about one-half mile, just past the three-way stop, turn onto Flanigan Drive, then proceed up the hill and follow the road round to the left. The Trailhead is at the very end of Flanigan Drive and the trail is straight ahead.

Happy Trails



LOS ANGELES AREA FREEWAY SYSTEM

LEGEND

-  FREEWAY
-  FREEWAY UNDER CONSTRUCTION

NOVEMBER 1988
OPENING DATES ARE SUBJECT TO CHANGE